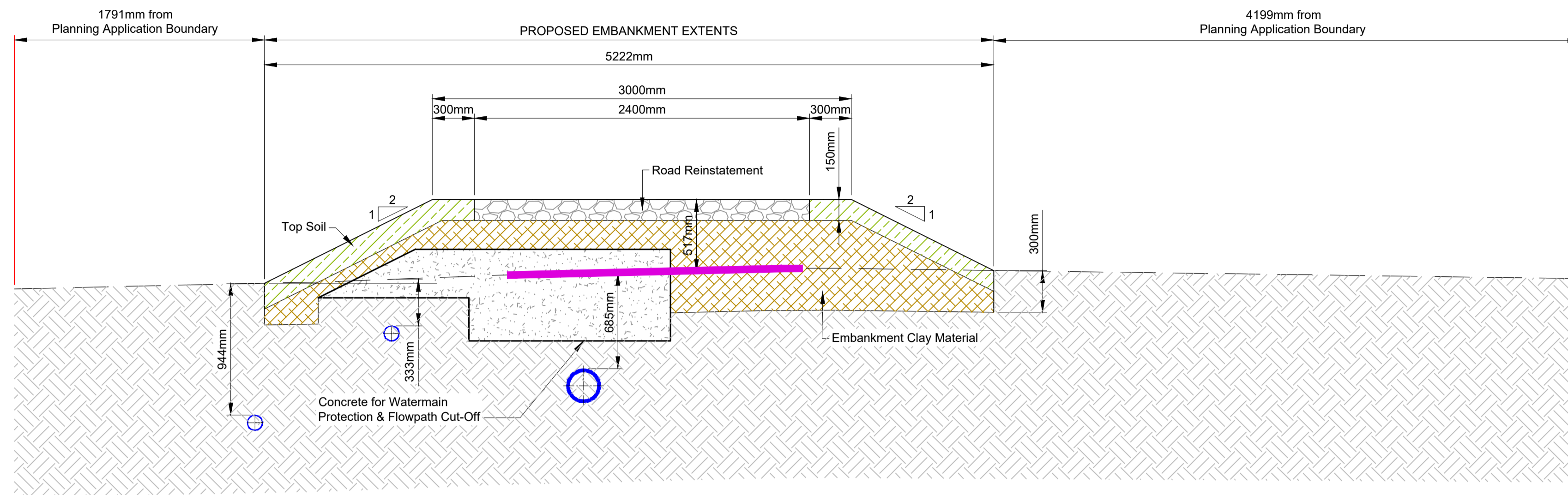
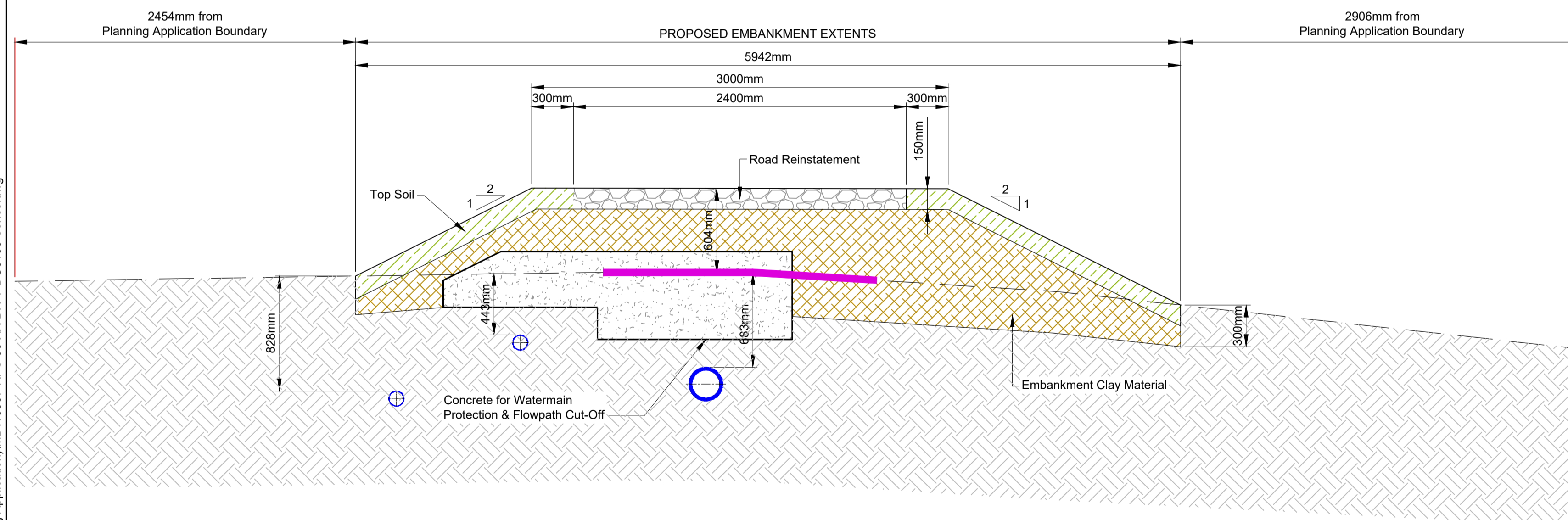


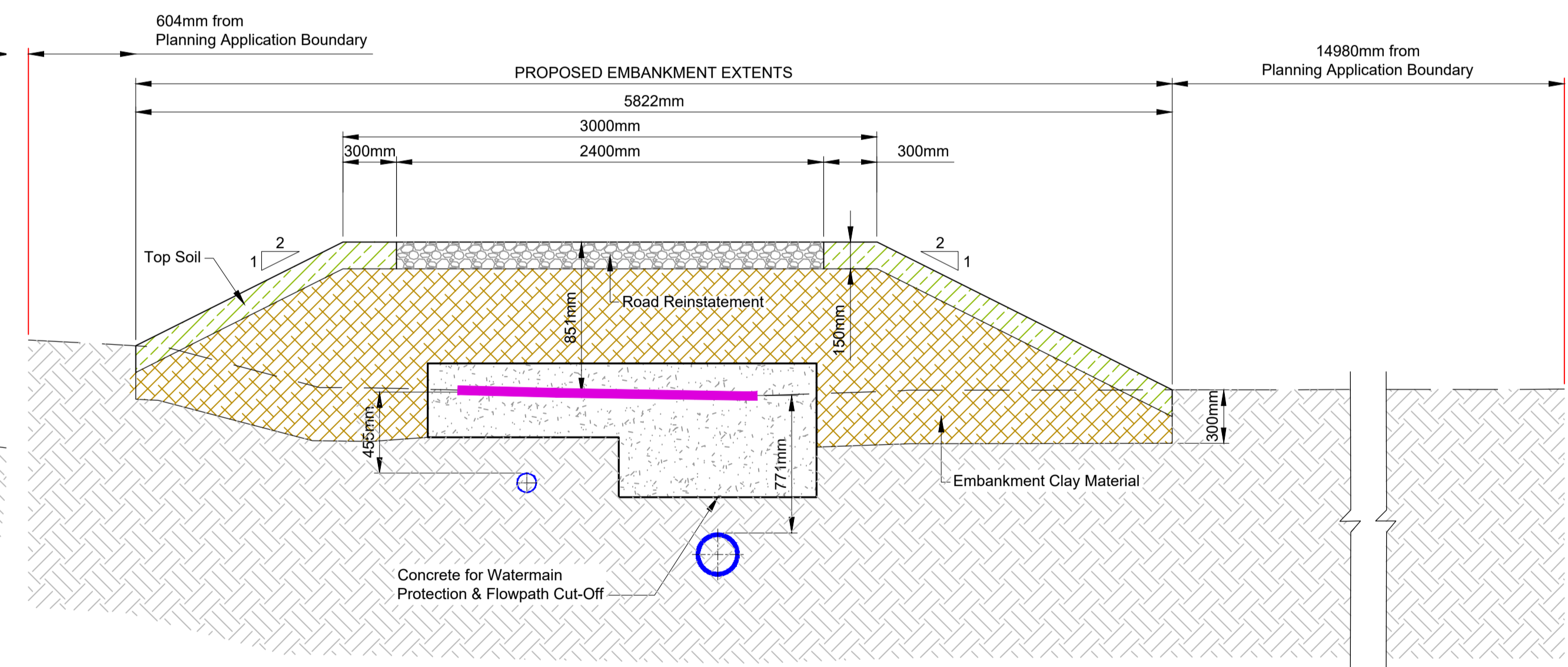
Clonaslee - BRITTAS WOOD



CROSS SECTION DETAIL 1B Scales 1:25 @ A1 / 1:50 @ A3



CROSS SECTION DETAIL 1C Scales 1:25 @ A1 / Scale: 1:50 @ A3



CROSS SECTION DETAIL 1D Scales 1:25 @ A1 / 1:50 @ A3

NOTE:

- Refer to Key Layout Plan -DG2001 for Site Layout Plan - Area 1

SECTIONS - AREA 1 EMBANKMENT

<

R:\MDW0867 - Clonasee Flood Relief Scheme\8.0 Drawings\DG\0000 (Planning Application)\MDW0867-RPS-00-XX-DR-T-DG3100 Series.dwg

CYAL50441412
© Tailte Éireann – Surveying